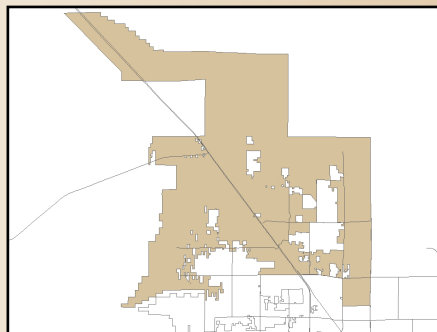




cityoflasvegas
lasvegasnevada.gov



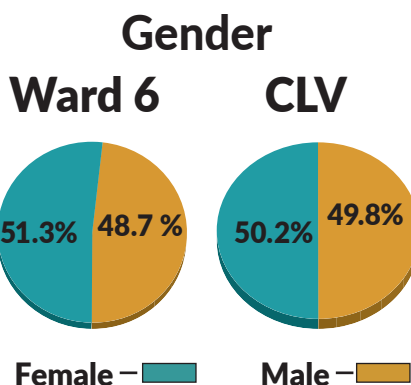
Prepared by: City of Las Vegas Department of Planning

WARD 6

Floyd Lamb Park at Tule Springs is a country oasis in the city with four fully stocked lakes. Originally a dude ranch, the park was also home to the valley's original inhabitants as the fossil remains of mammoth and other prehistoric animals have been found on the site.



COUNCIL WARD 6

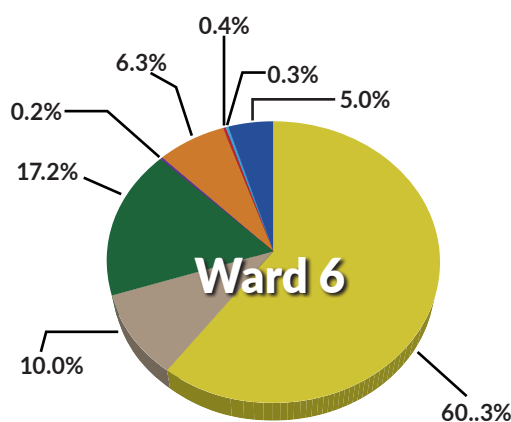


Population*

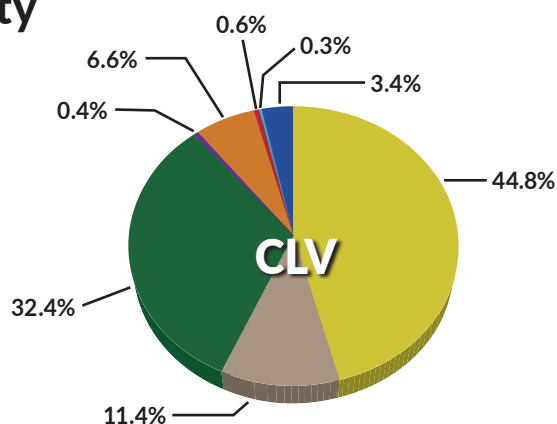
	WARD 6	CLV
Population	123,664	652,918
Dwelling Units	45,705	248,983
Households	42,889	235,999

* AS OF 7/1/18

Source: City of Las Vegas Department of Planning

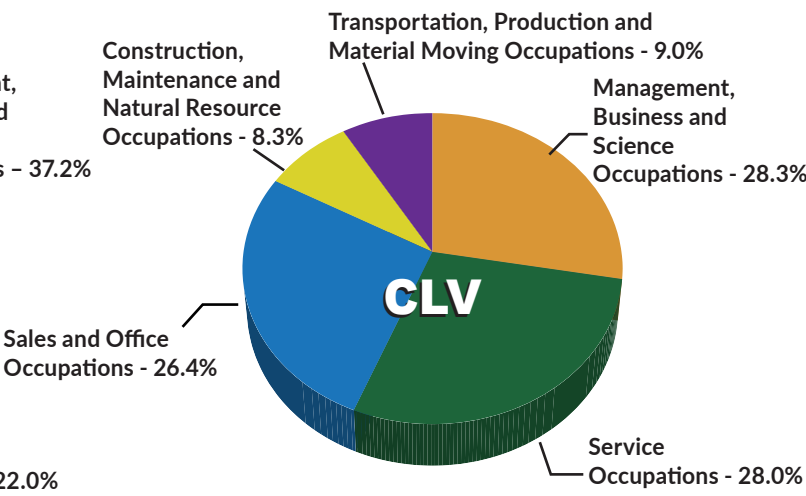
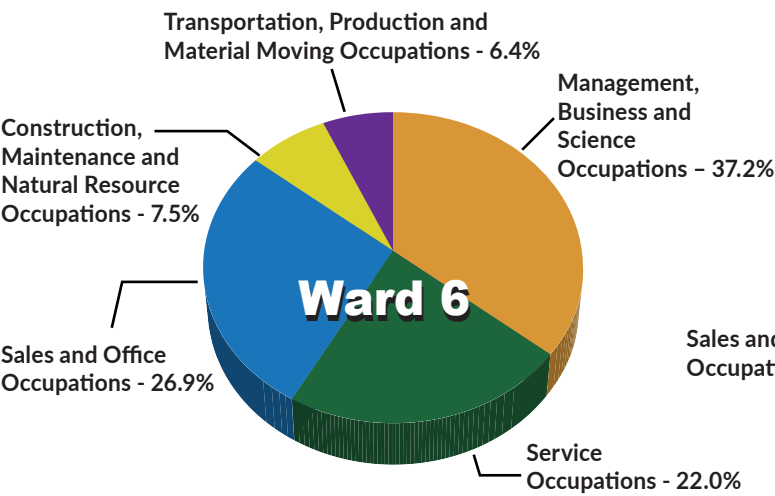


Race and Ethnicity

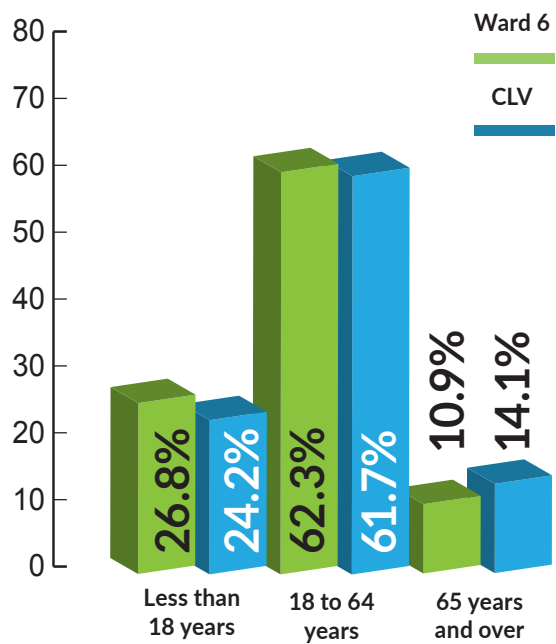


WARD 6

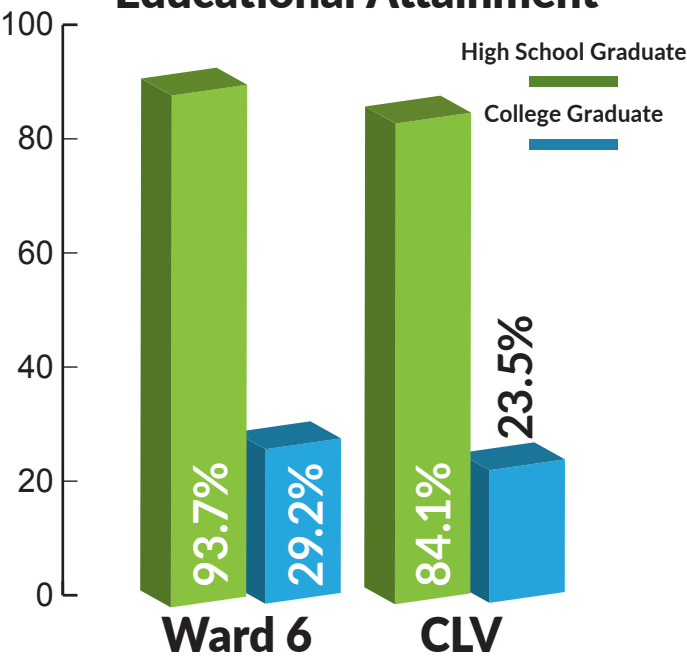
Occupation



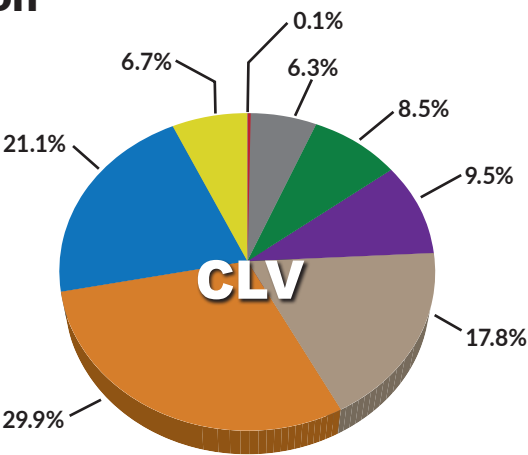
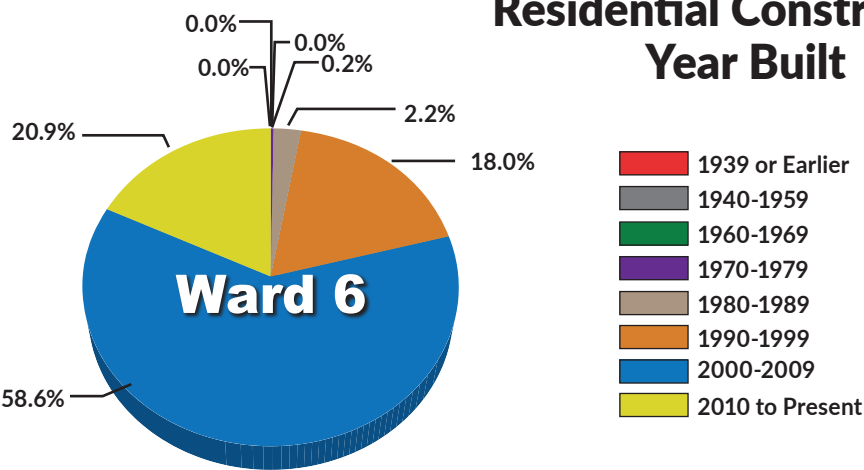
Age



Educational Attainment



Residential Construction Year Built

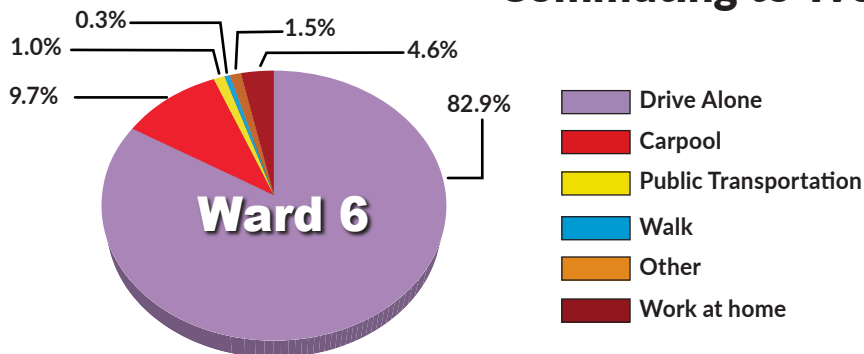


WARD 6

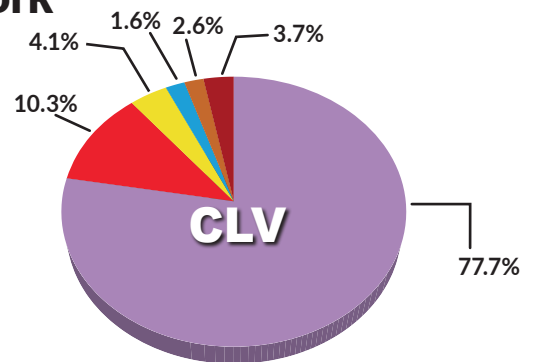
Vehicles Available per Household



Commuting to Work

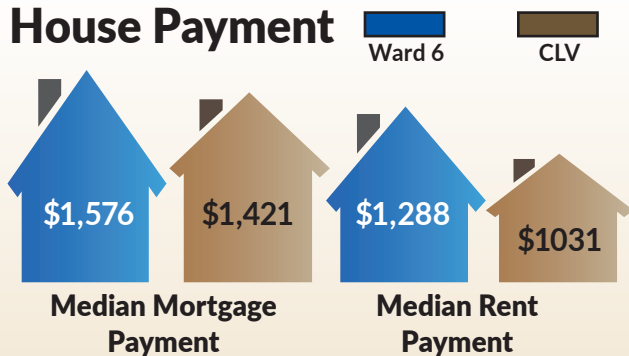


Mean Time Travel to Work Ward 6 - 30.0 minutes

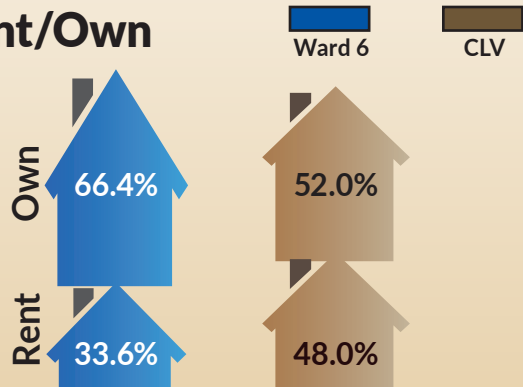


Mean Time Travel to Work CLV - 24.7 minutes


House Payment



Rent/Own



Median Household Income



Individuals below Poverty Level Income


Area	Ward 6	CLV
Individuals below Poverty Level Income	6.5%	16.2%

Unemployment


Area	Ward 6	CLV
Unemployment	7.1%	8.7%



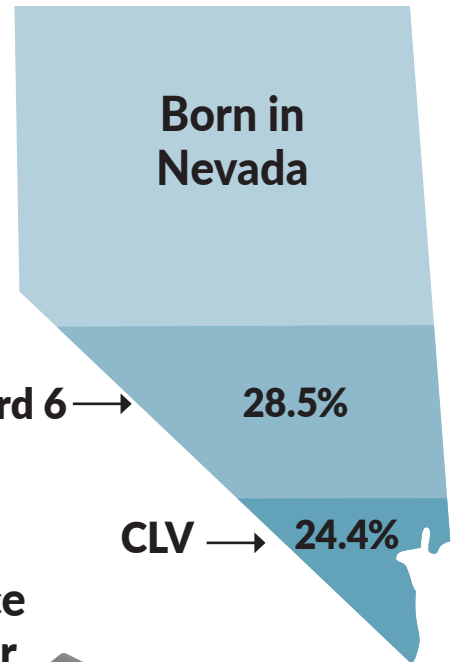
Nativity and Place of Birth



Ward 6



CLV



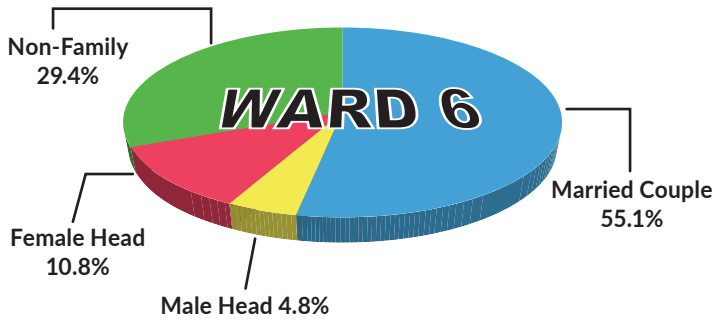
Ward 6

28.5%

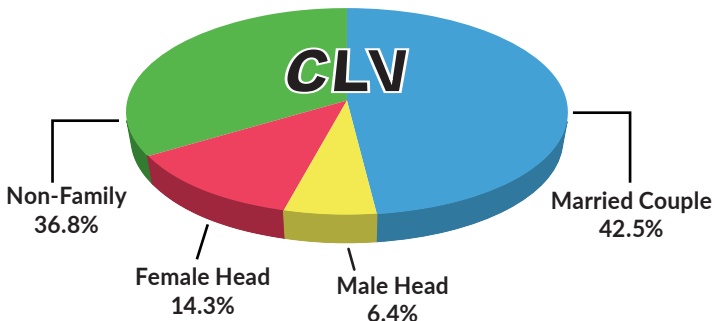
CLV

24.4%

Household Type

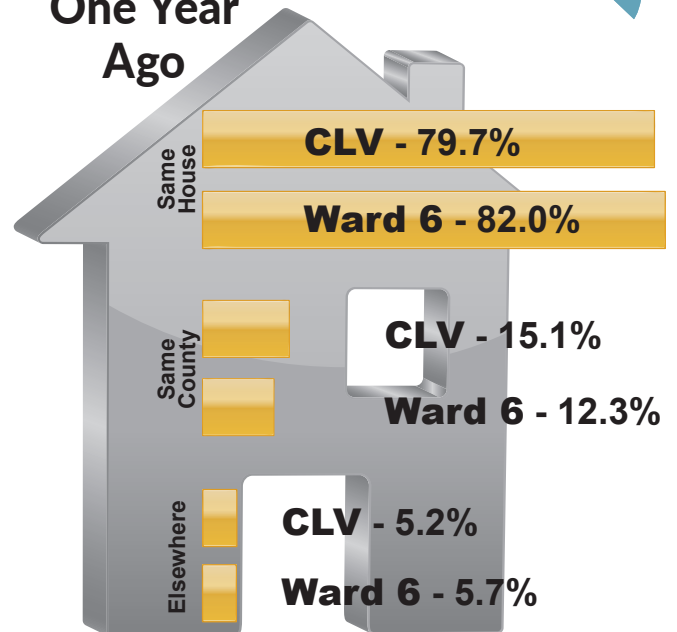


WARD 6



CLV


Residence One Year Ago



Language Spoken at Home



Ward 6



CLV



Source: U.S. Census Bureau, American Community Survey (ACS) 5-year data, 2013 - 2017

Data and information prepared by Richard Wassmuth, Statistical Analyst, Department of Planning. Residential Construction Year Built is Clark County Assessor data.