

Prepared by: City of Las Vegas Department of Planning

WARD 3

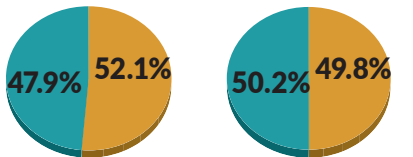
The Historic Fifth Street School was built with Works Progress Administration funds in the then popular mission style in 1936. The school was rehabilitated by the city of Las Vegas Redevelopment Agency and is now home to an assortment of local arts and architectural organizations.



COUNCIL WARD 3

Population*

Gender Ward 3 CLV



Female — Male —

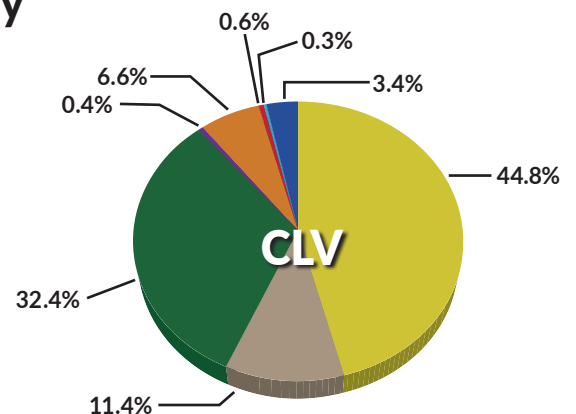
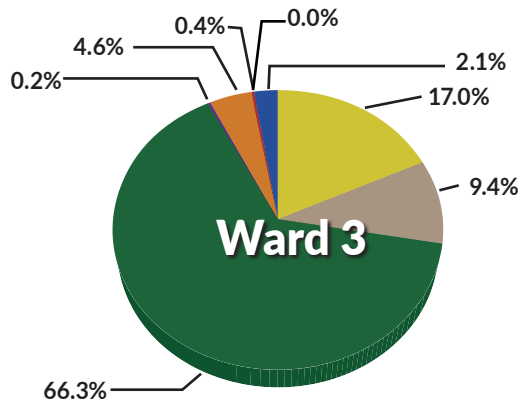


	WARD 3	CLV
Population	101,656	652,918
Dwelling Units	36,239	248,983
Households	33,381	235,999

* AS OF 7/1/18

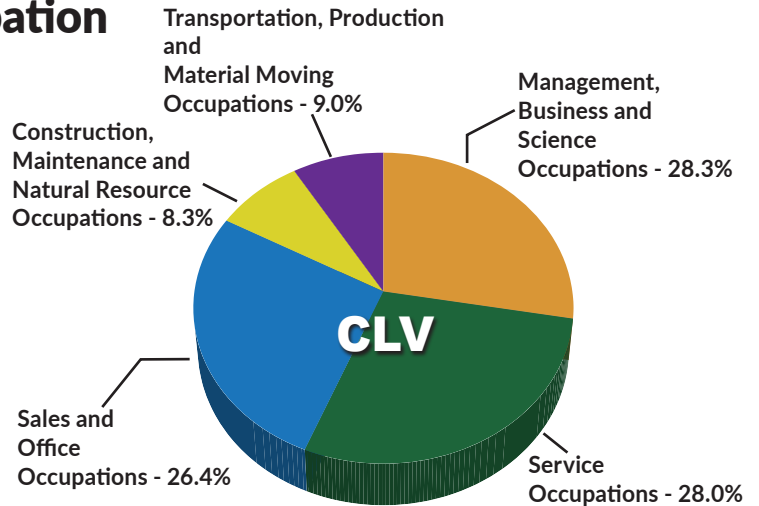
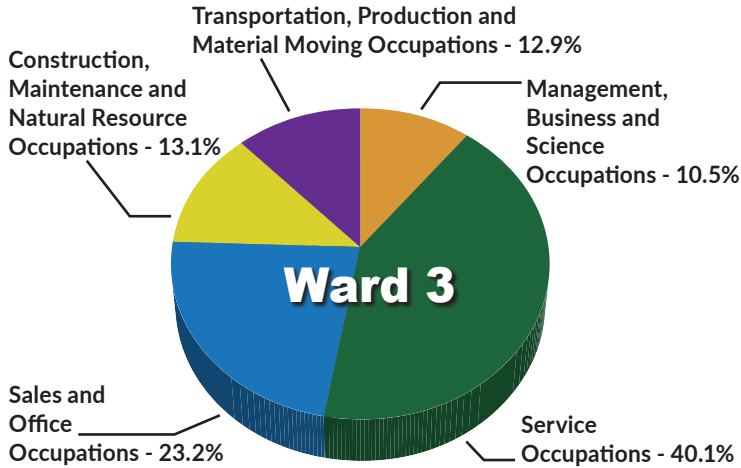
Source: City of Las Vegas Department of Planning

Race and Ethnicity

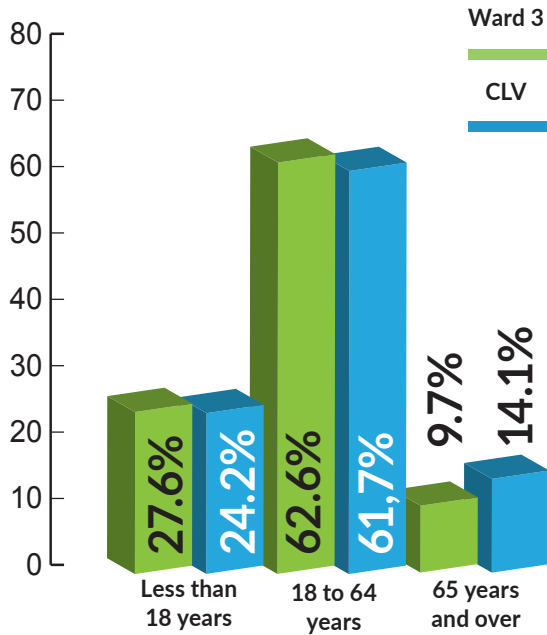


WARD 3

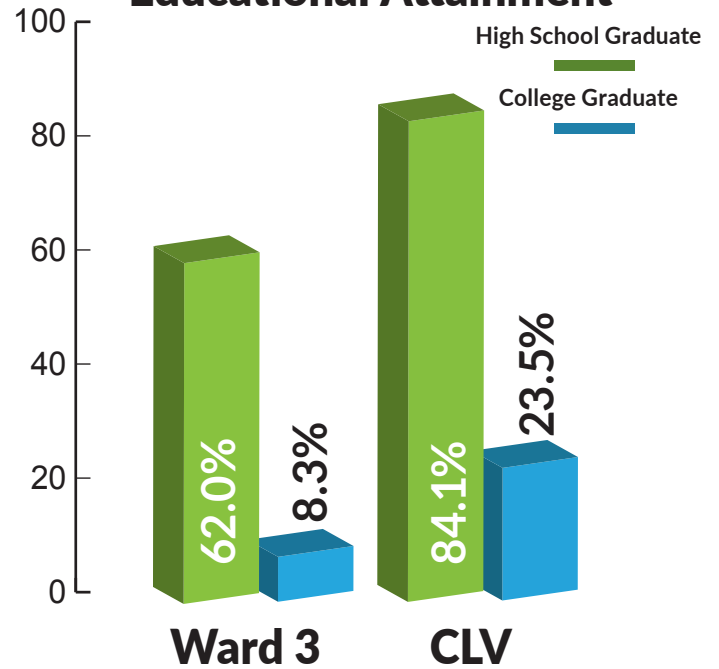
Occupation



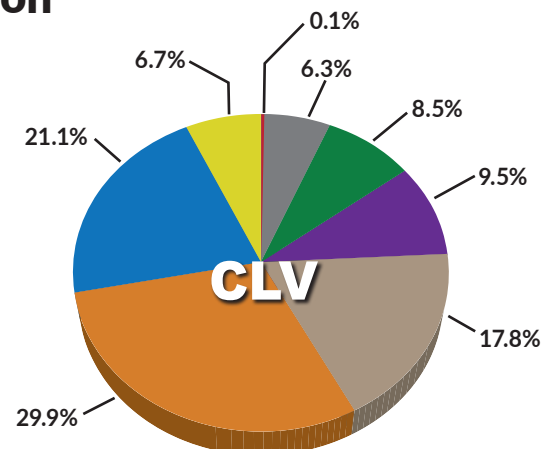

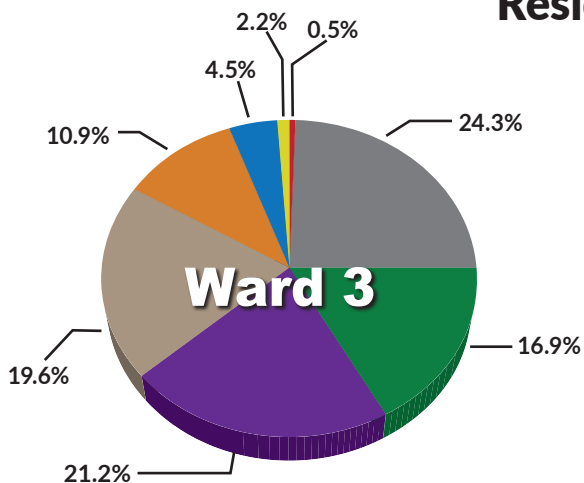
Age



Educational Attainment



Residential Construction Year Built

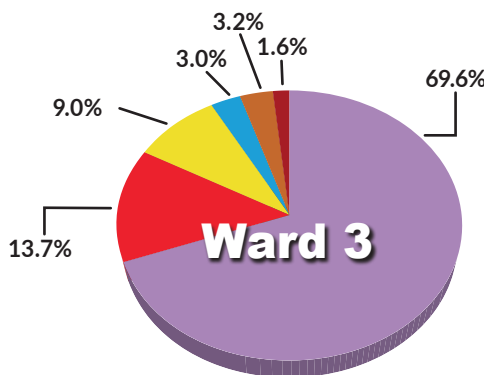


WARD 3

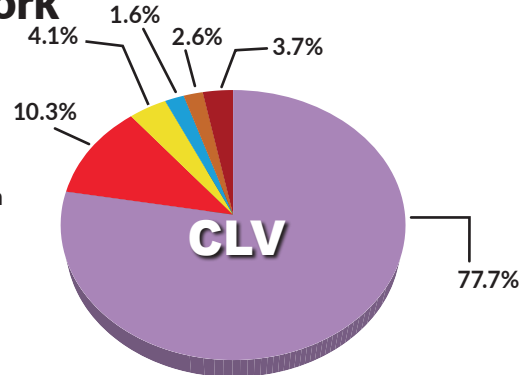
Vehicles Available per Household



Commuting to Work

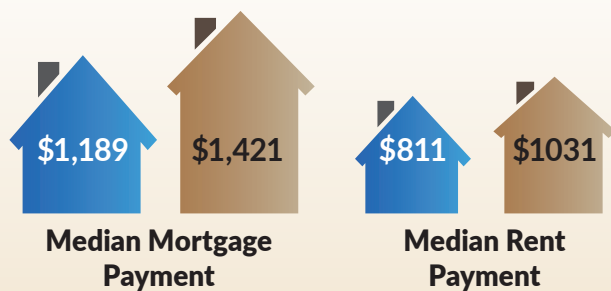


Mean Time Travel to Work Ward 3 - 24.7 minutes

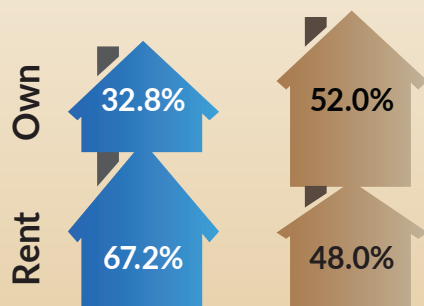


Mean Time Travel to Work CLV - 24.7 minutes

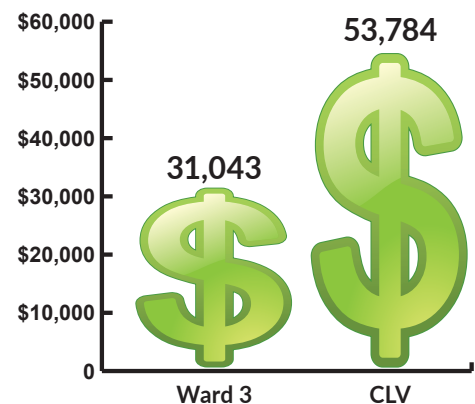
House Payment



Rent/Own



Median Household Income

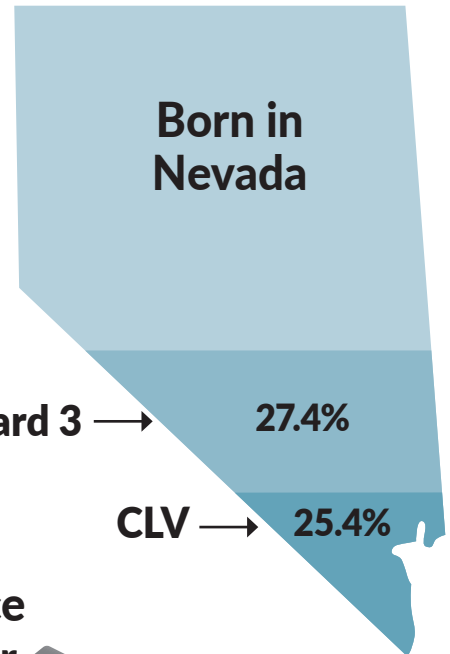
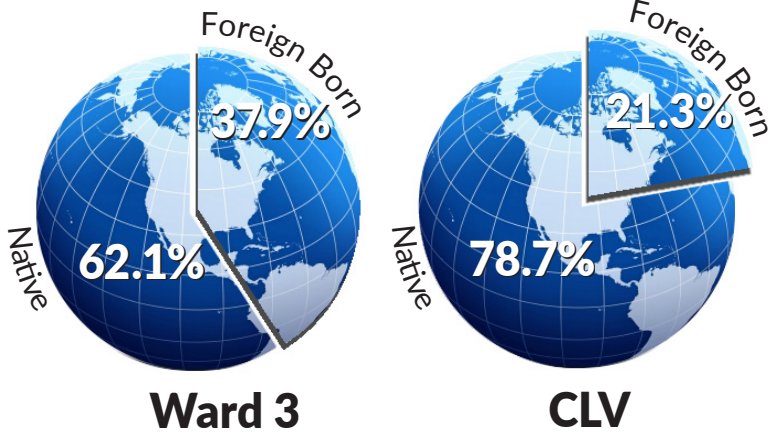


Individuals below Poverty Level Income

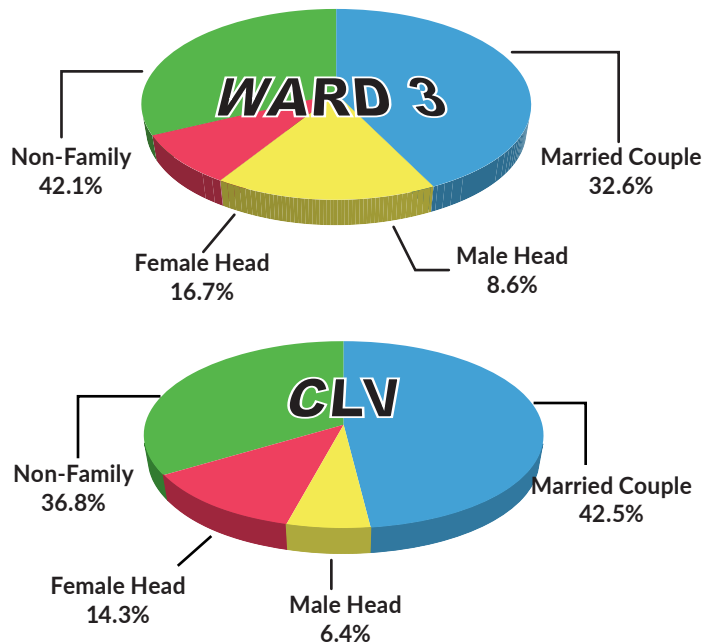
	Ward 3	CLV
Individuals below Poverty Level Income	29.8%	16.2%
Unemployment	10.7%	8.7%



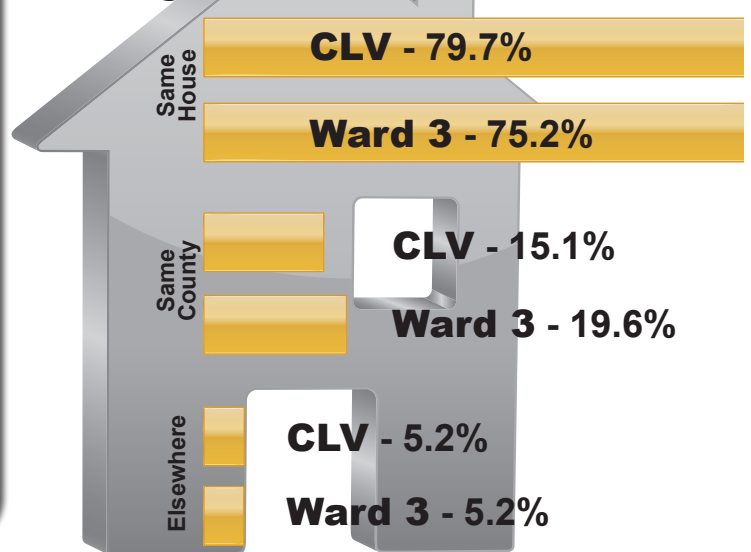
Nativity and Place of Birth



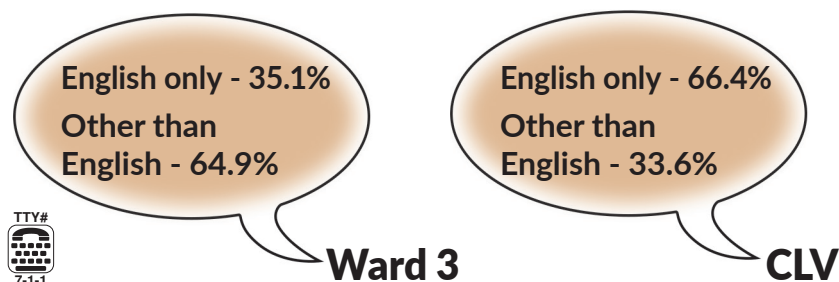
Household Type



Residence One Year Ago



Language Spoken at Home



Source: U.S. Census Bureau, American Community Survey (ACS) 5-year data, 2013 - 2017

Data and information prepared by Richard Wassmuth, Statistical Analyst, Department of Planning. Residential Construction Year Built is Clark County Assessor data.