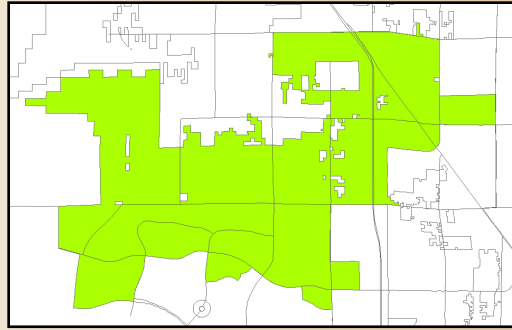




cityoflasvegas  
lasvegasnevada.gov



Prepared by: City of Las Vegas Department of Planning

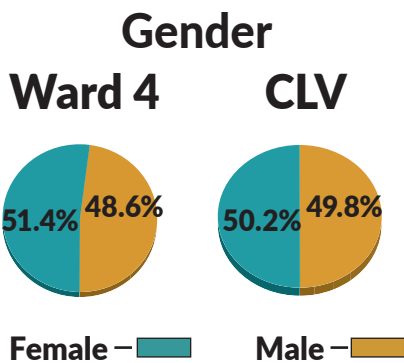
# WARD 4

Police Memorial Park is dedicated to police officers who have lost their lives in the line of duty. The park features a monument (pictured) and a rock with the names of the officers who lost their lives protecting the citizens of Las Vegas. Another park feature is a tree grove honoring those who have lost their lives to Amyotrophic Lateral Sclerosis (Lou Gehrig's Disease).



## COUNCIL WARD 4

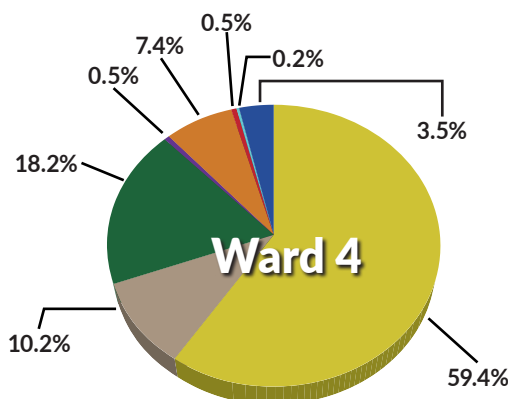
### Population\*



	WARD 4	CLV
Population	108,093	652,918
Dwelling Units	43,626	248,9083
Households	41,196	235,999

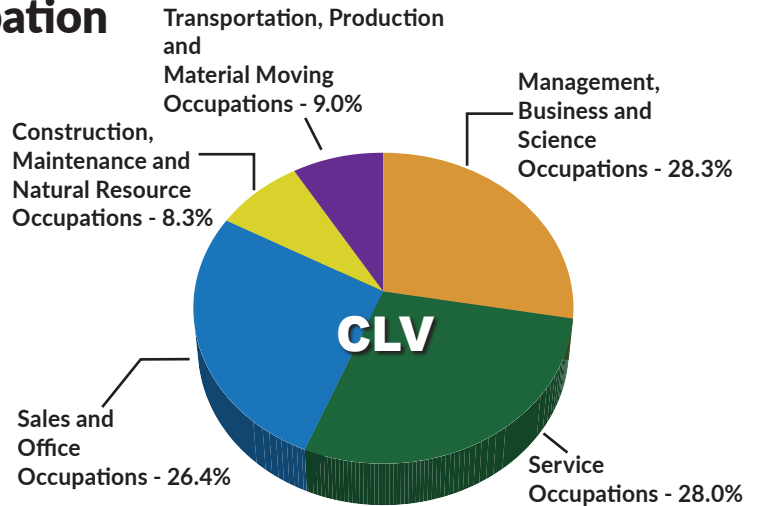
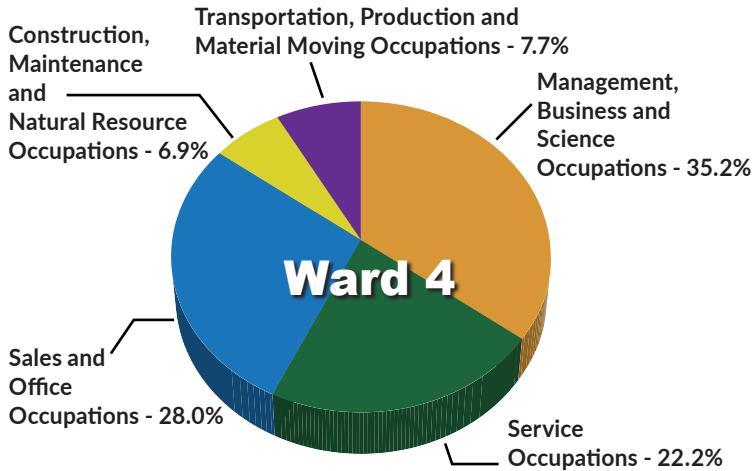
\* AS OF 7/1/18

Source: City of Las Vegas Department of Planning

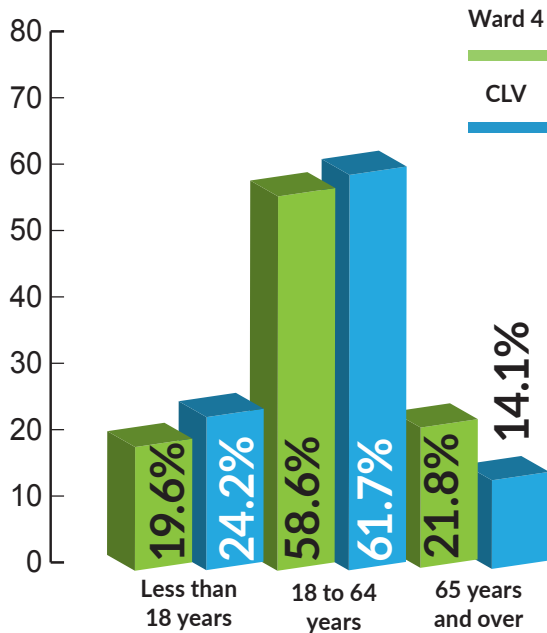


# WARD 4

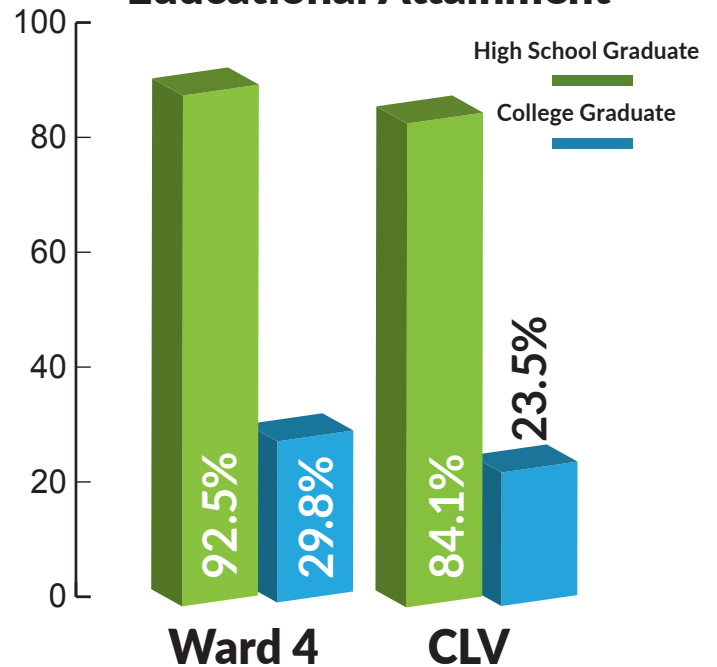
## Occupation



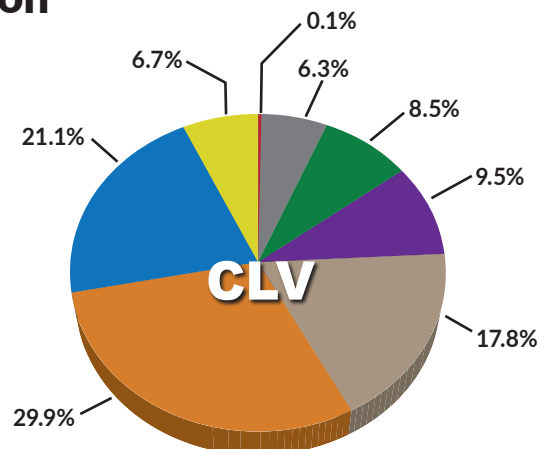

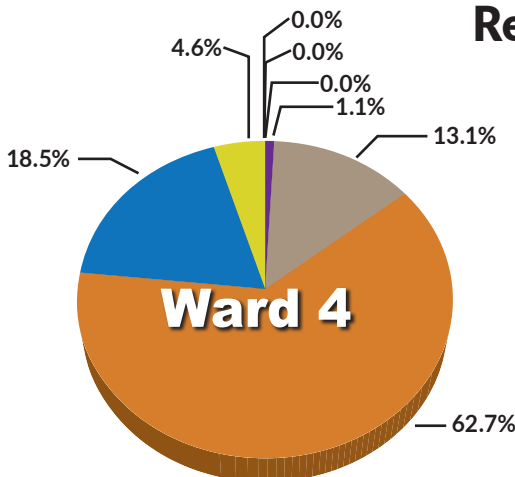
## Age



## Educational Attainment



## Residential Construction Year Built



# WARD 4

## Vehicles Available per Household



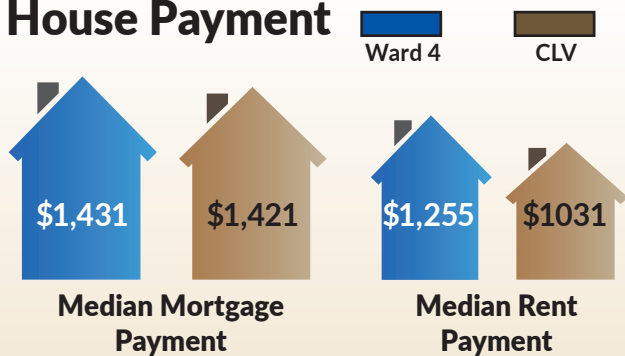
## Commuting to Work



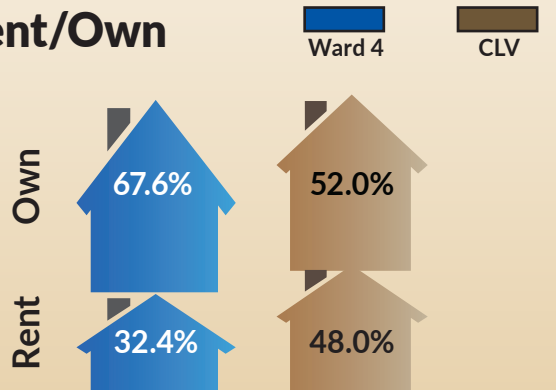
Mean Time Travel to Work Ward 4 - 21.9 minutes

Mean Time Travel to Work CLV - 24.7 minutes

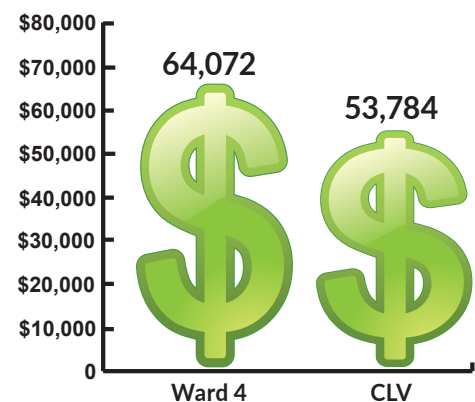
## House Payment



## Rent/Own



## Median Household Income

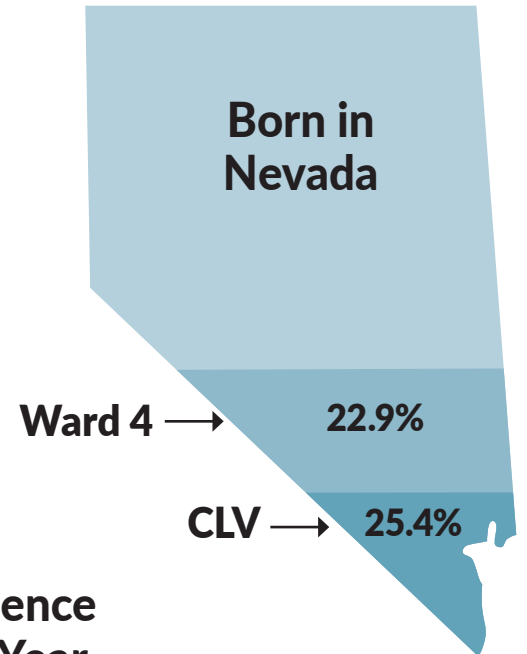
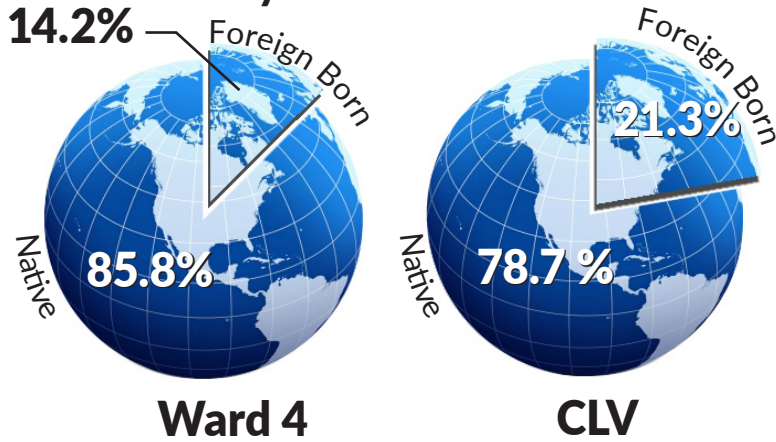


## Individuals below Poverty Level Income

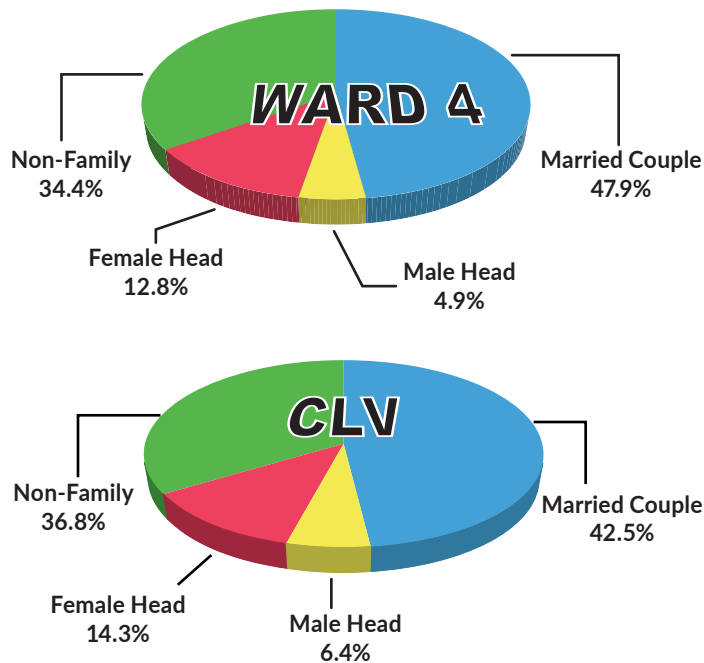
	Ward 4	CLV
Individuals below Poverty Level Income	9.1%	16.2%
Unemployment	7.4%	8.7%



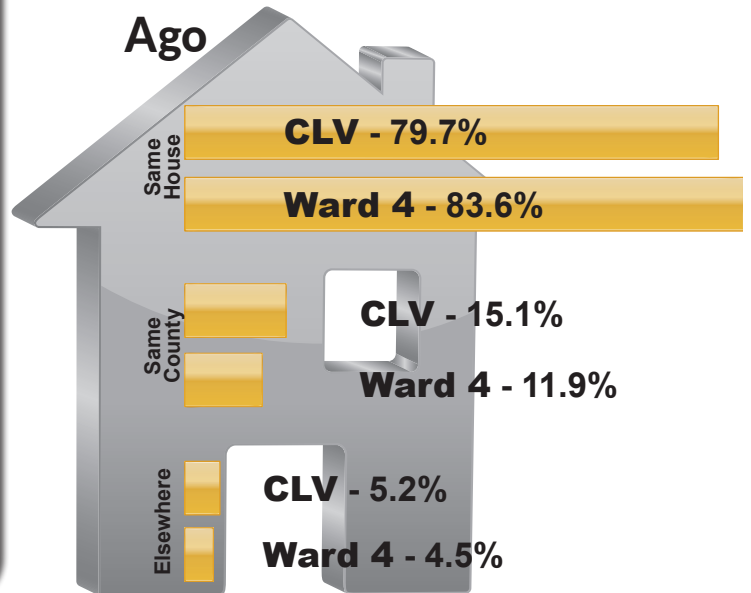
## Nativity and Place of Birth



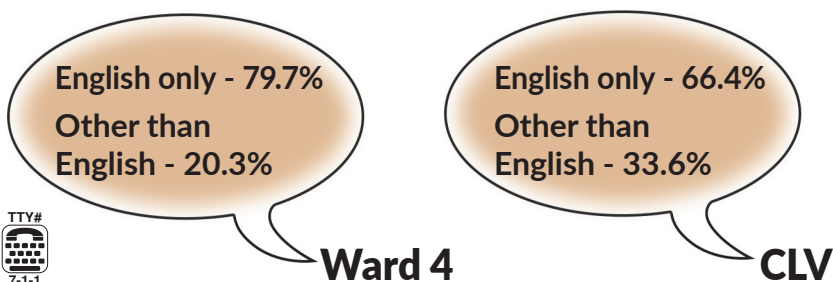
## Household Type



## Residence One Year Ago



## Language Spoken at Home



Source: U.S. Census Bureau, American Community Survey (ACS) 5-year data, 2013 - 2017

Data and information prepared by Richard Wassmuth, Statistical Analyst, Department of Planning. Residential Construction Year Built is Clark County Assessor data.